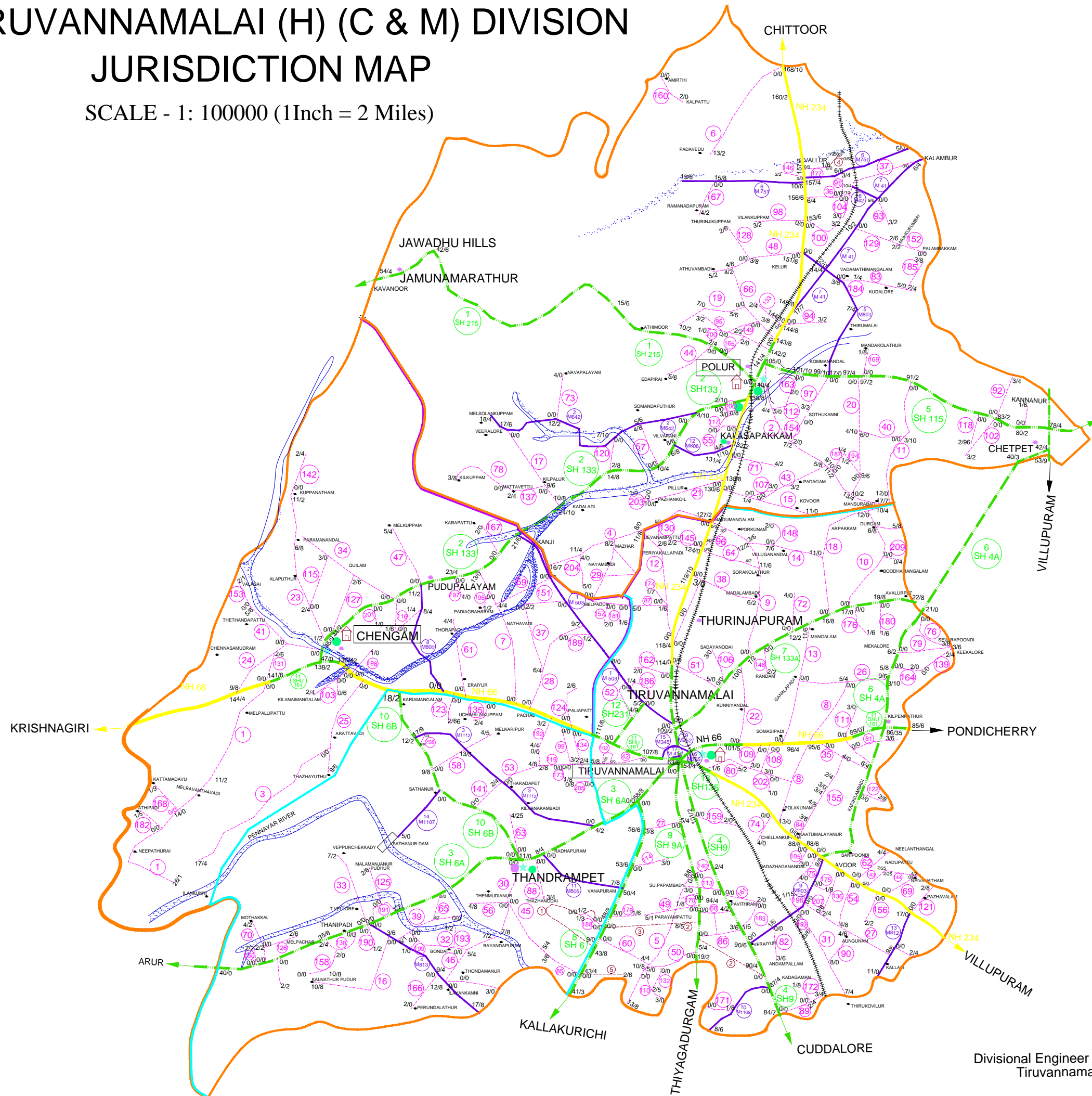














TIRUVANNAMALAI (H) (C & M) DIVISION JURISDICTION MAP

SCALE - 1: 100000 (1Inch = 2 Miles)

31.03.2019



REFERENCE

-  NATIONAL HIGHWAYS
-  STATE HIGHWAYS
-  MAJOR DISTRICT ROADS
-  OTHER DISTRICT ROADS
-  SUGARCANE ROADS
-  TRACKS
-  DISTRICT BOUNDARY
-  SUB-DIVISION BOUNDARY
-  SUB-DIVISION HEAD QUARTERS
-  SECTION HEAD QUARTERS
-  TRAVELLERS BUNGALOW
-  VILLAGE TALUK TOWN

Divisional Engineer (H) (C & M)
Tiruvannamalai