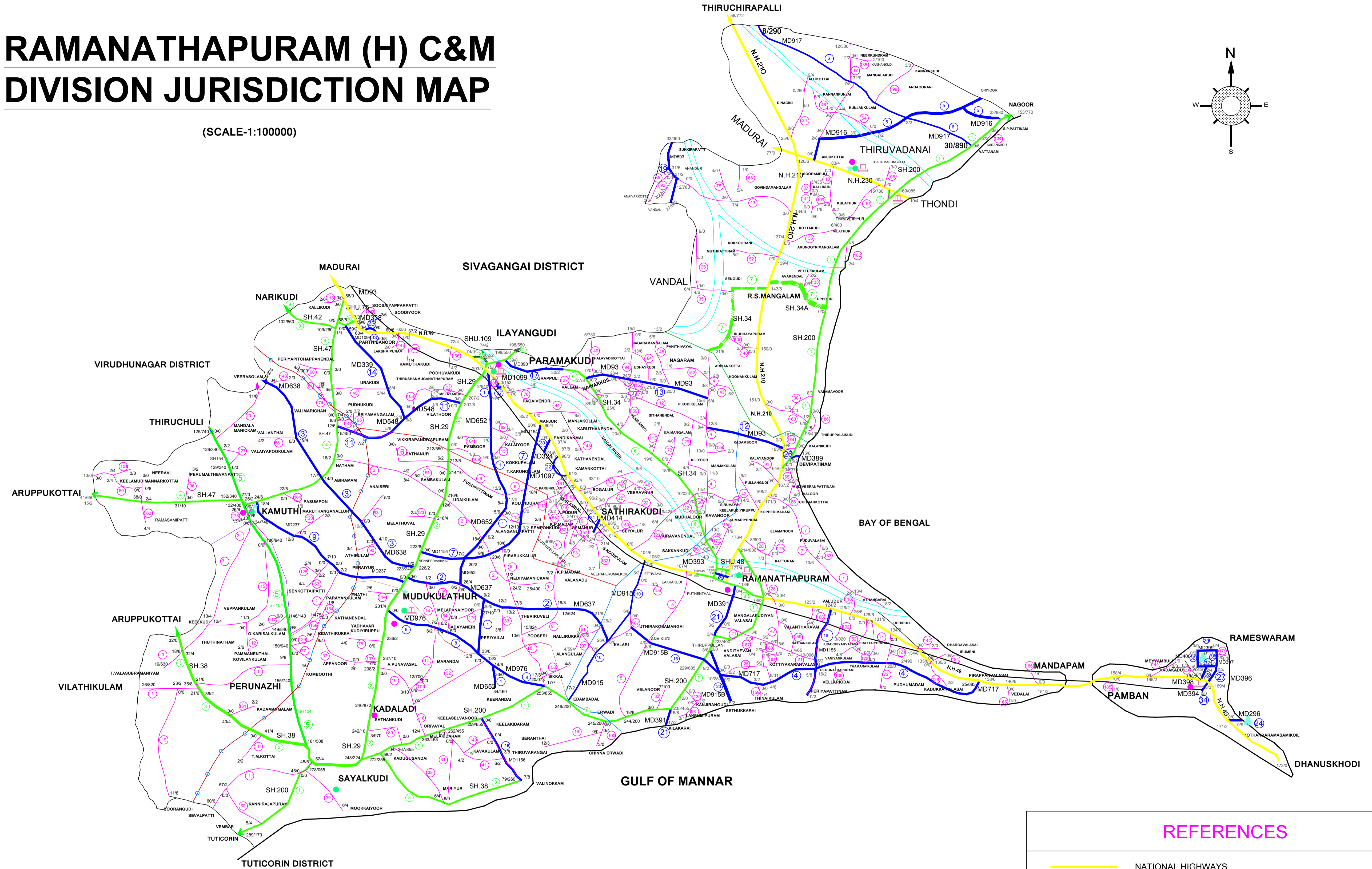
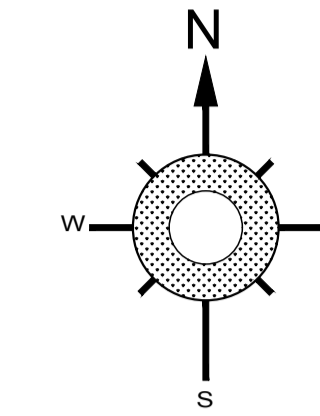












RAMANATHAPURAM (H) C&M DIVISION JURISDICTION MAP

(SCALE-1:100000)



REFERENCES

-  NATIONAL HIGHWAYS
-  STATE HIGHWAYS
-  MAJOR DISTRICT ROAD
-  OTHER DISTRICT ROAD
-  RAILWAY TRACK
-  DISTRICT BOUNDARY
-  SUB DIVISION HEAD QUARTER
-  SECTION HEAD QUARTER
-  TRAVELLERS BUNGLOW
-  TALUK HEAD QUARTER