


# HIGHWAYS DEPARTMENT

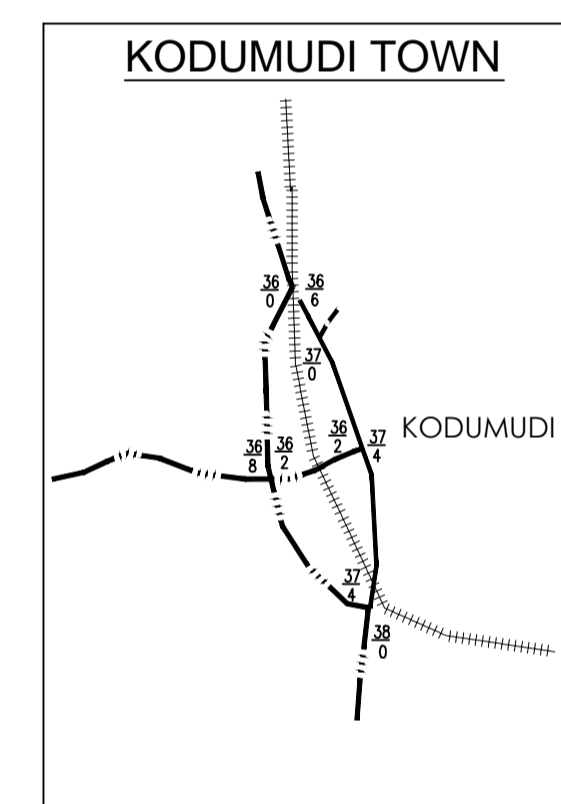
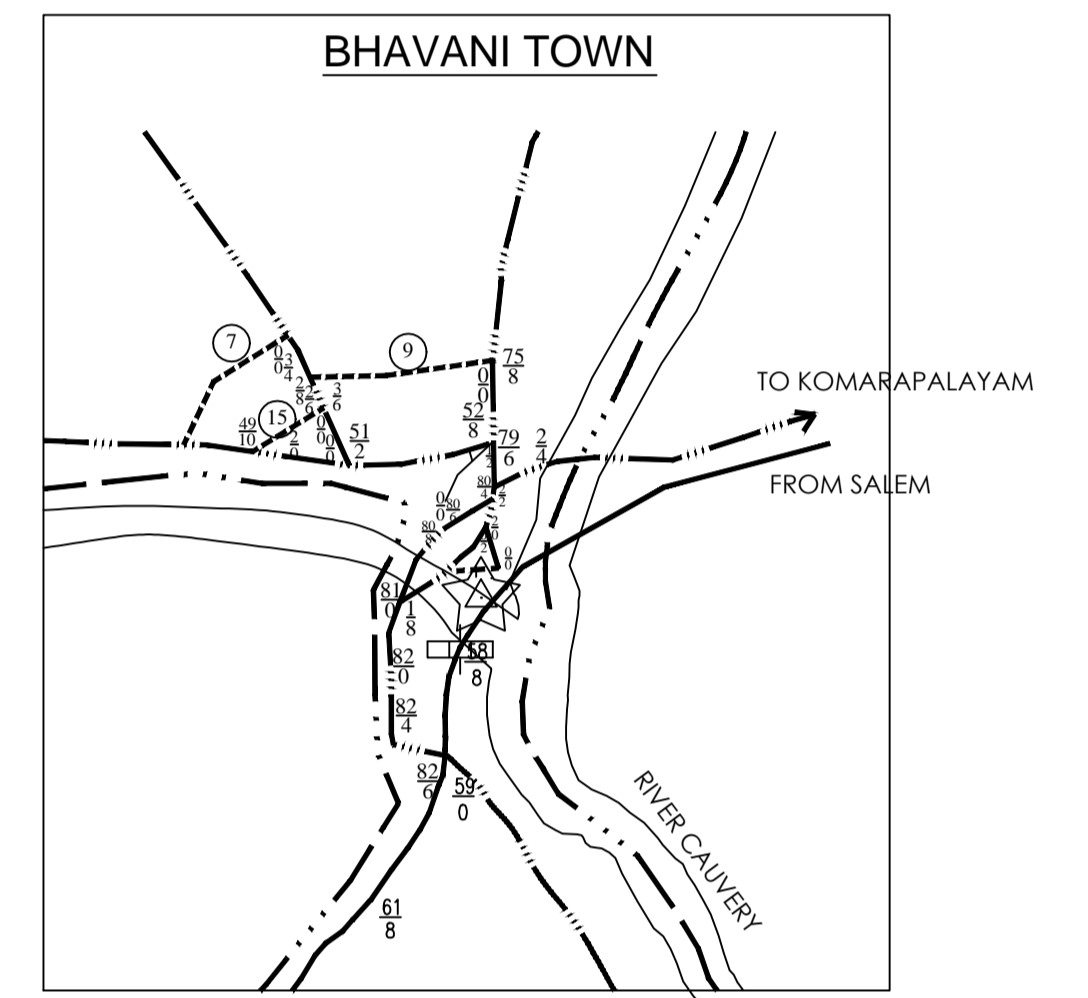
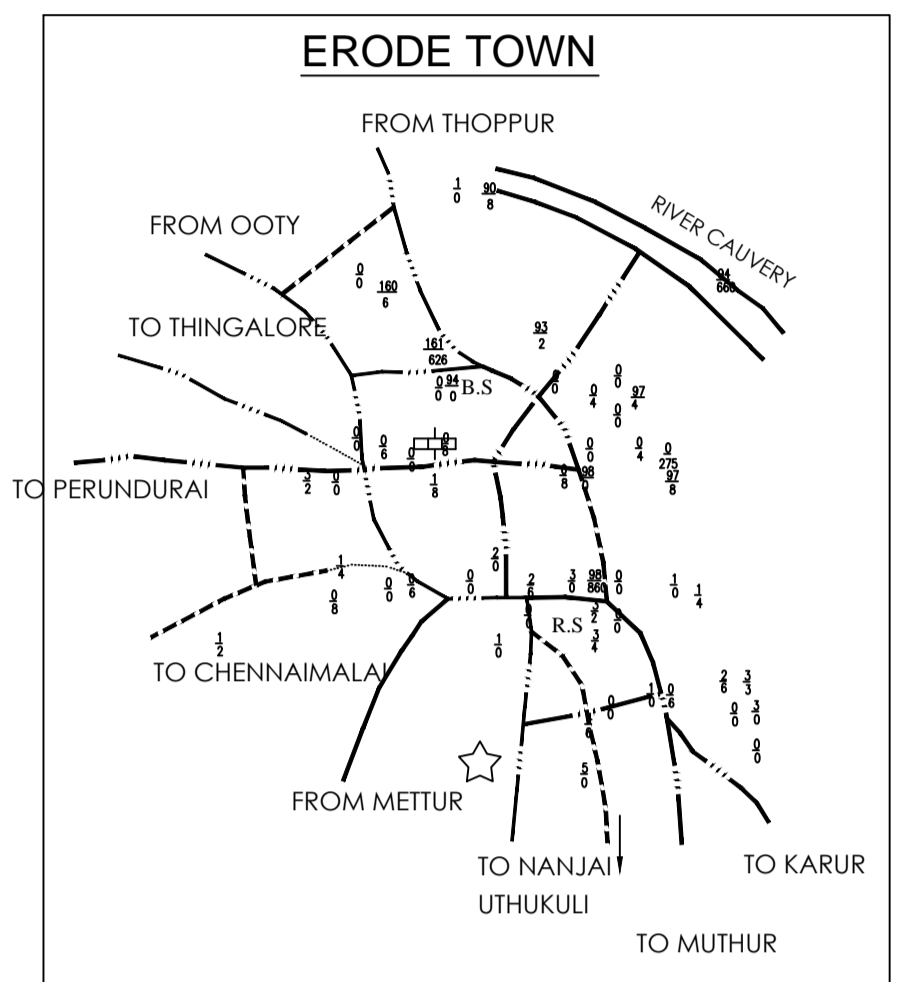
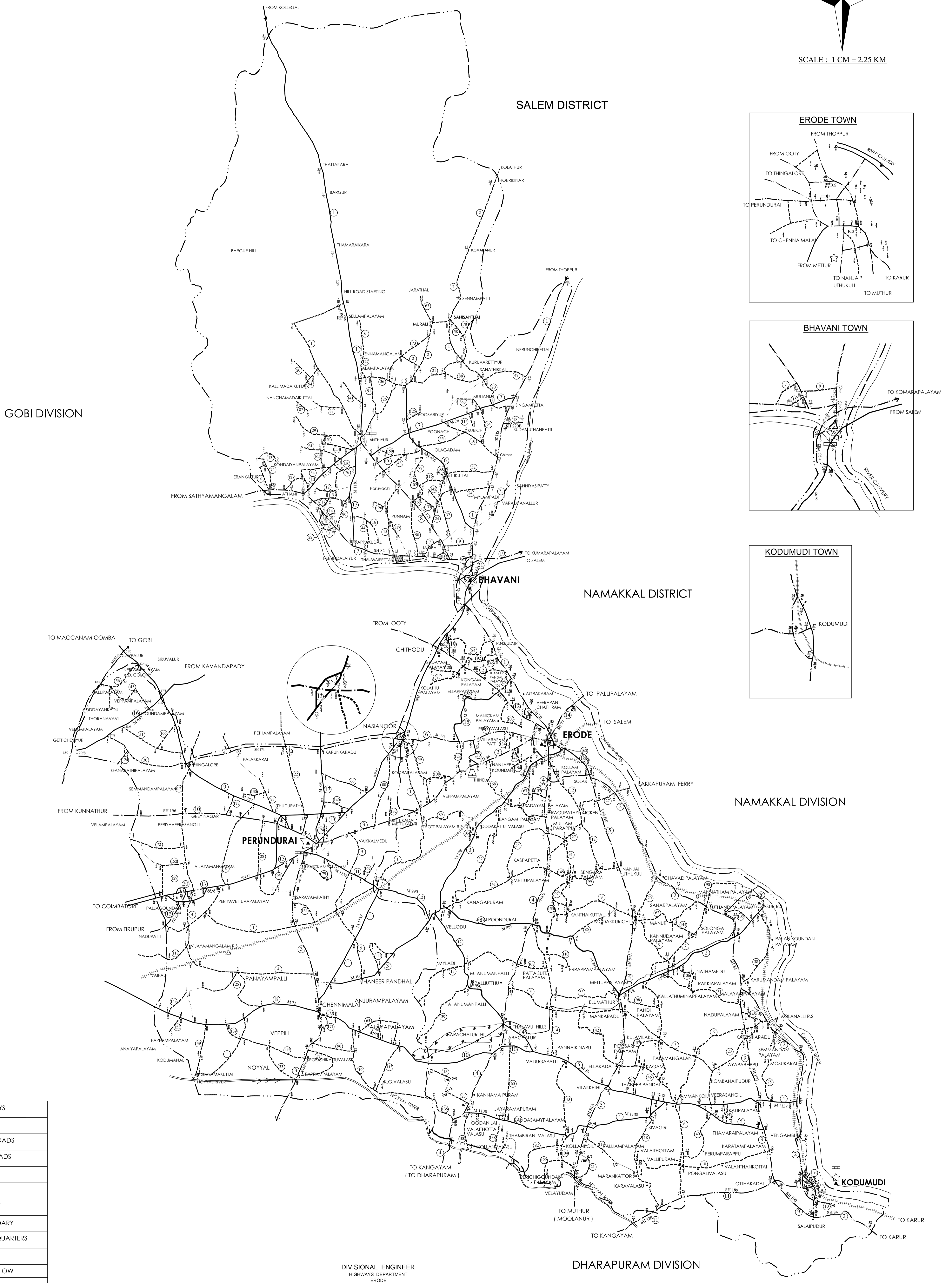
## C & M ERODE DIVISION - JURISDICTION MAP

31.03.2017

NORTH



SCALE: 1 CM = 2.25 KM



REFERENCE:-

	NATIONAL HIGHWAYS
	STATE HIGHWAYS
	MAJOR DISTRICT ROADS
	OTHER DISTRICT ROADS
	SUGARCANE ROAD
	RAILWAY TRACK
	DIVISION BOUNDARY
	SUBDIVISION BOUNDARY
	SUBDIVISION HEADQUARTERS
	RIVER
	TRAVELLERS BUNGALOW
	FOREST

DIVISIONAL ENGINEER  
HIGHWAYS DEPARTMENT  
ERODE

DHARPURAM DIVISION